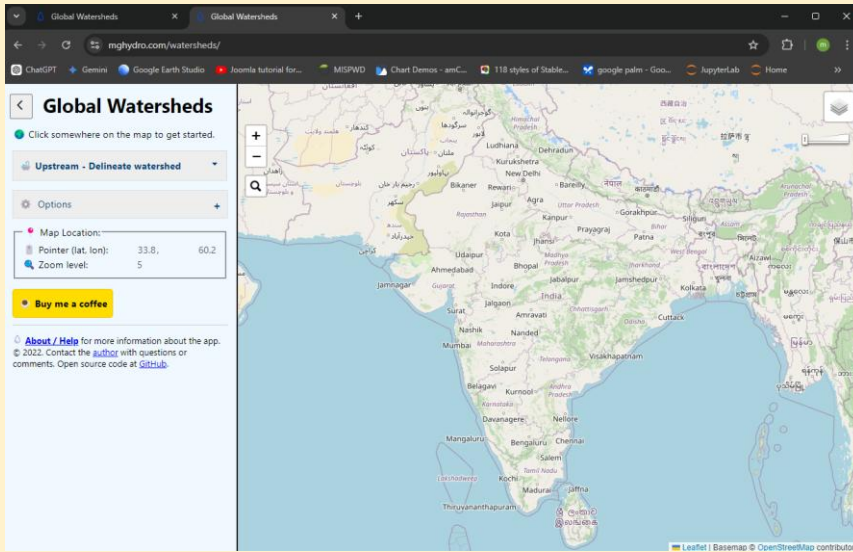
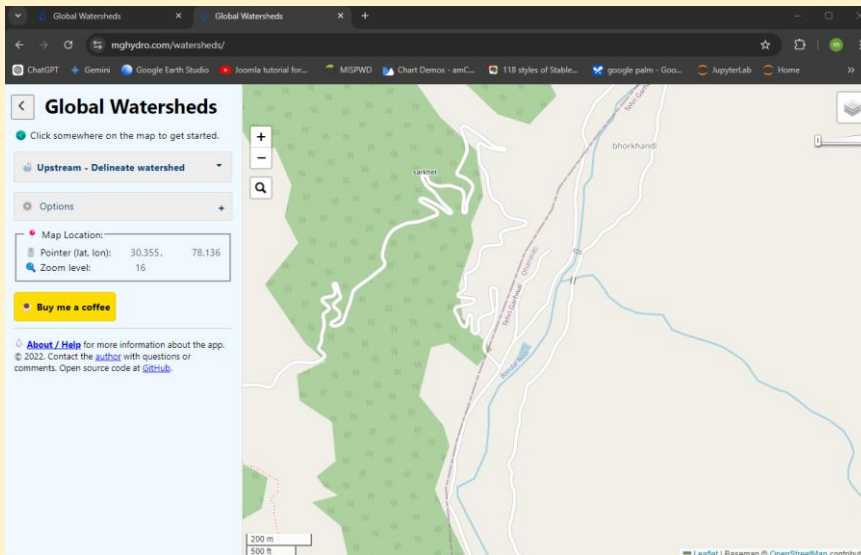


# Calculate Catchment Area for Any Bridge Site

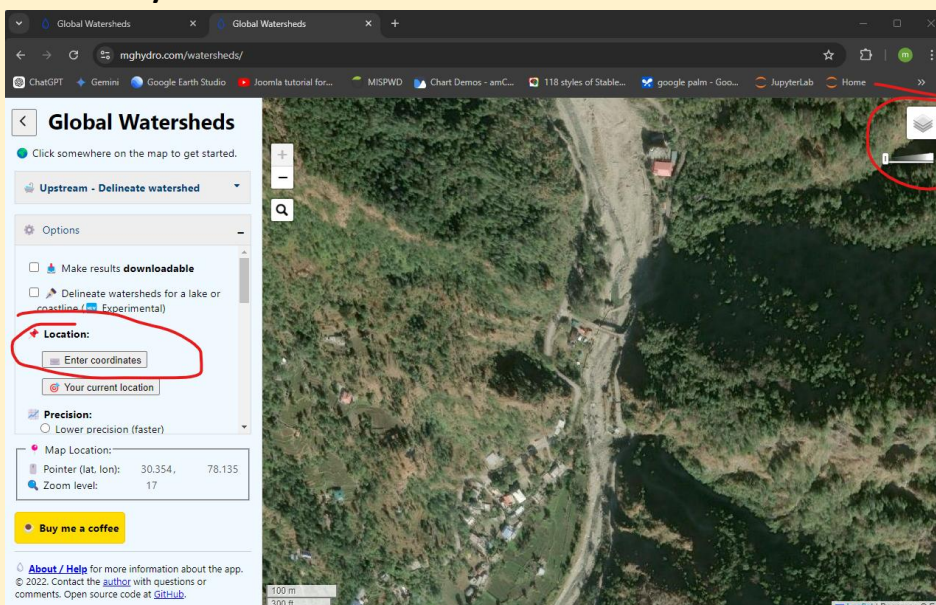
Go to Web Site : <https://mghydro.com/watersheds/>



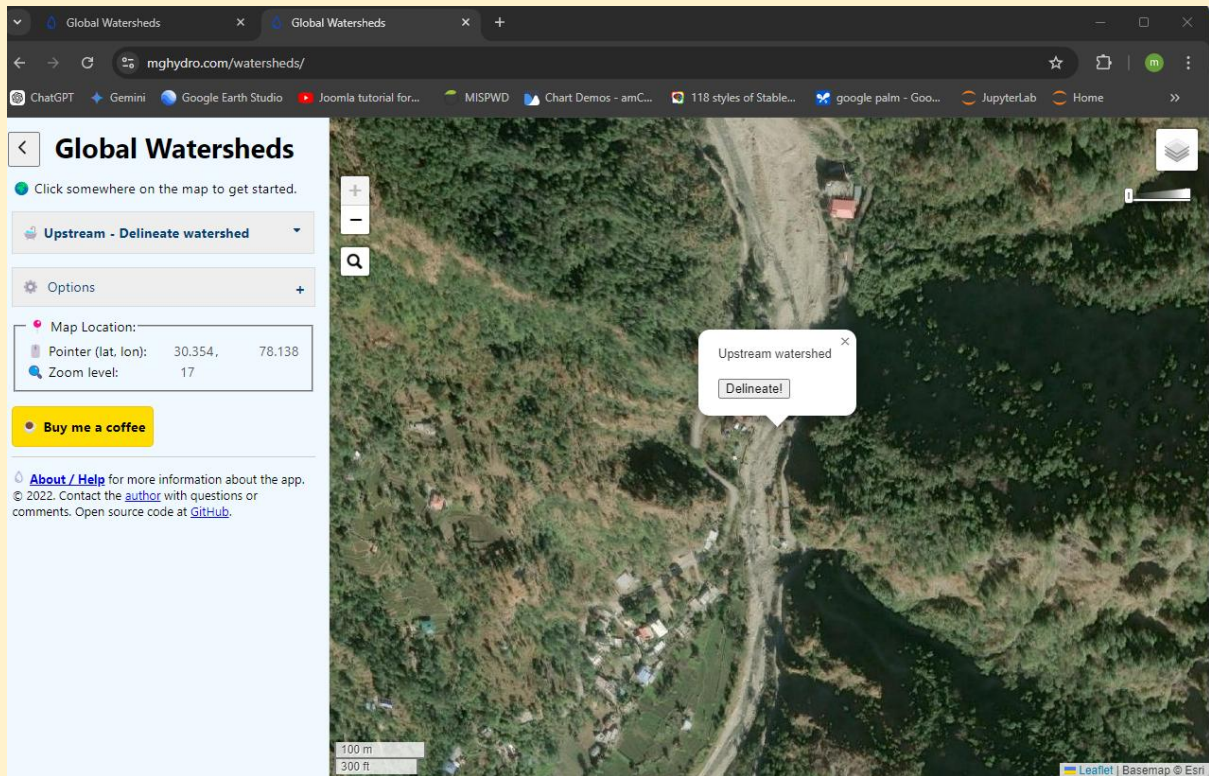
Zoom to Your Bridge Site Location



You may Change Satellite Layer for easy recognition  
You may also fill Direct coordinate



Click on Map for site location



Click on Button Delineate

This will Show you Catchment Area of Site

